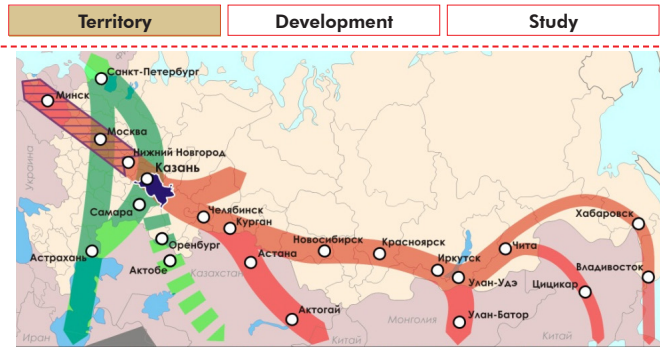
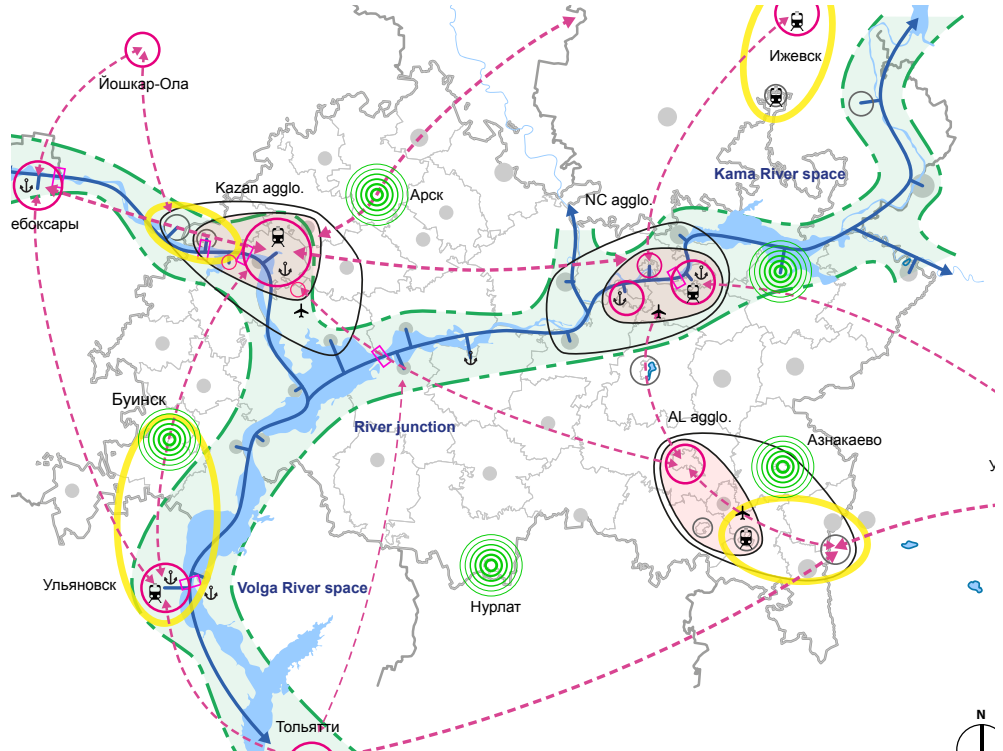
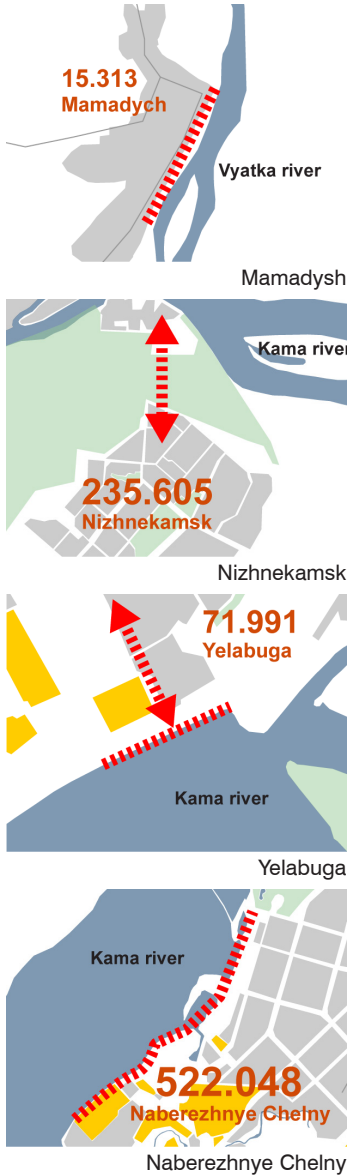


## Development strategy for Tatarstan

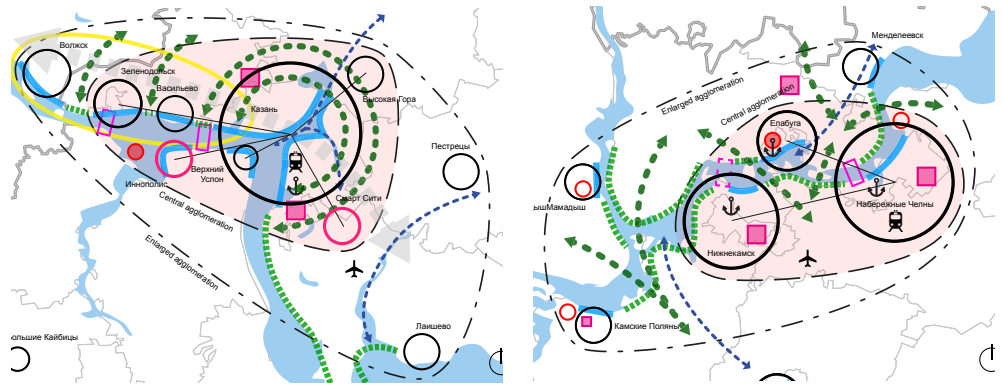
The Republic of Tatarstan is one of the most developed and industrialized Russia regions with an urban population of 75%. With its soils rich in hydrocarbons, the government wants to prepare the investments of the future and has commissioned a multidisciplinary group, led by the Leontief Centre in St. Petersburg, to study a strategy for the socio-economic development until 2030. Together with the office Labgrad, we worked on the analysis of the existing urban and metropolitan structures, the current projects and dynamics, and the mobility networks. The objective is to study different models for spatial development related to economic strategies.w



The Kama River Waterfronts

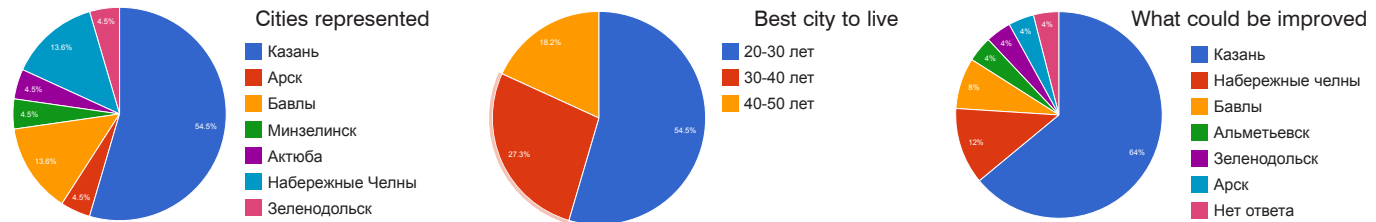


Proposed territorial structure of the Republic of Tatarstan along the Volga and Kama River



Structure of the Kazan agglomeration

The Naberezhnye Chelny agglomeration



Results of a questionnaire on the cities and the quality of urban life in Tatarstan

Direct order  
Surface: 68 000 km<sup>2</sup>  
Planning time: 6 months  
Client: Leontief Centre  
Location: Republic of Tatarstan  
Programme: Regional study  
Mission: Urban development strategy 2030

Urban study  
Planning fees BT: 17 k€  
Completion: 2014  
Krasnoarmeyskaya Str. RU-St Petersburg

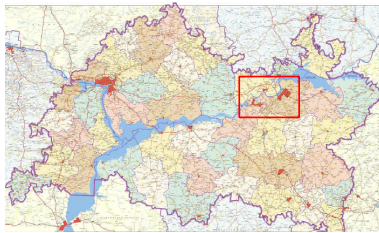
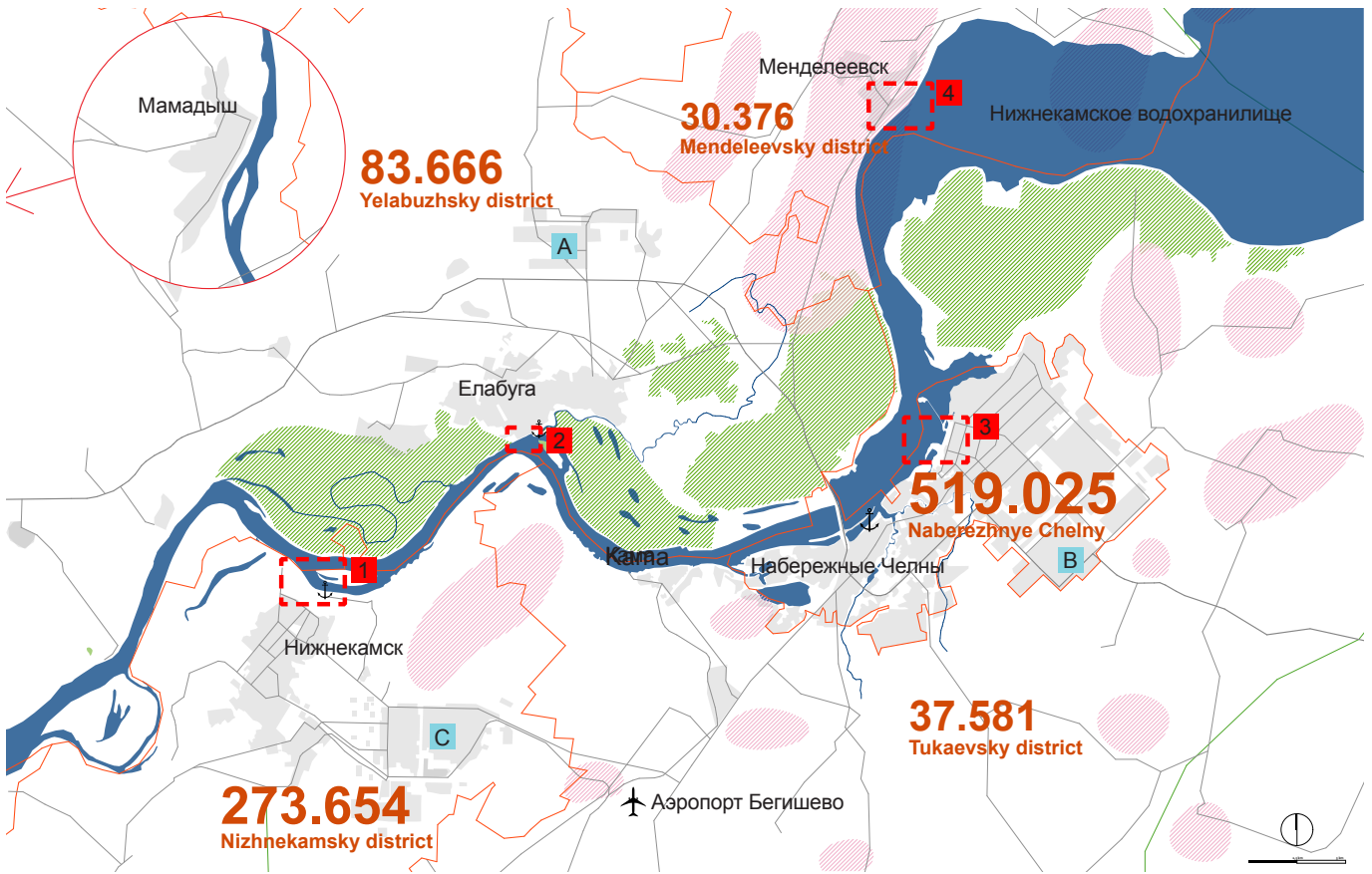
## REPUBLIC OF TATARSTAN - RUSSIA

Strategy of urban development for 2030 - Tatarstan 2014

Rethink with Labgrad, mobility, for the Leontief Centre and the Republic Tatarstan



## Selected references



**А. Алабуга - Особая Экономическая Зона**  
 Площадь: 20 km<sup>2</sup>  
 Год создания: 2005  
 Ключевые направления:  
 - Полимеры  
 - Строительные материалы

**В. Завод КАМАЗ**  
 Площадь: 4 km<sup>2</sup>  
 Год создания: 1976  
 Ключевые направления:  
 - Производство грузовых автомобилей и запчастей

**С. Нижнекамск Нефтехим**  
 Нефтехимическая компания  
 Год создания: 1960

Условные обозначения

- Убанизированные территории
- Нефтяные поля
- Охраняемые природные зоны
- Административные границы
- Автомобильные дороги

The Kama agglomeration

## The Kama agglomeration, a territory with a blue heart

The territory has a strong presence of water by its rivers (Kama, Viatka), the reservoir, and the wetlands. This presence of water could be in the centre of a coordinated development towards a connected and identifiable territory with a higher quality of life.

## Publications



Project : Tatarstan

Published in the article «The territorial development of the Kama, Volga riverspace», magazine «Project Baikal» n°50, dezember 2016