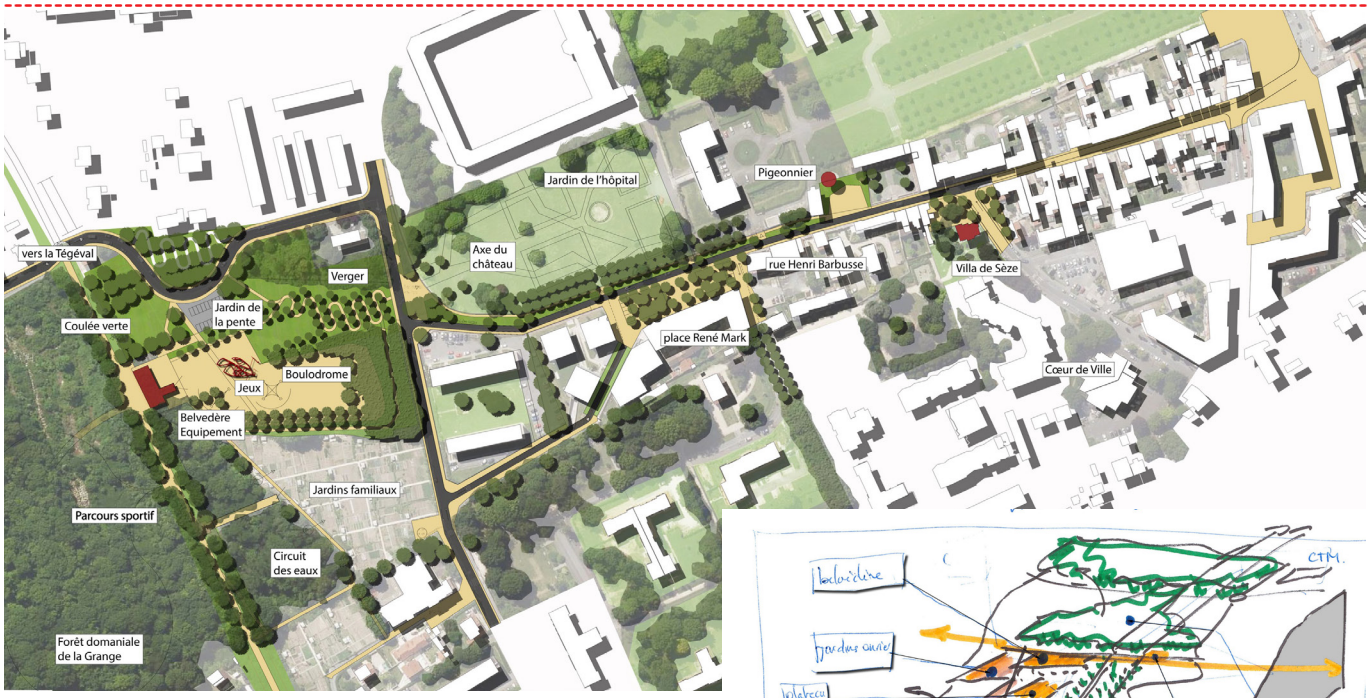

Overall plan

Descent of the forest into the heart of the city

Central to the « Grand Paris » and the Val-de-Marne, Limeil-Brévannes is a city of 25.000 inhabitants in a process of development. Largelycomposed of natural wooded areas (110ha on the commune's 693) the forest descending towards city heart is hence in keeping with these territorial orientations. The strong ideas of the project are to create an interconnection of the "Tégéval" and the "câble A téléval" to RER A preparing a green way and to descent the forest massif in the historic center, passing by the green lane. This wooded path will enable to take the visitor along the alive work composed of natural elements such as water and vegetation. The blue frame composing by water is one of the components of the site permitting to constitute a playful patrimony and animating nature in city through the creation of water paths or fountains where water will be captured for a moment and be back to its natural network. As well, the ambition is to establish a life area equipped with facilities creating meetings and interactions at the meeting point between city and forest.

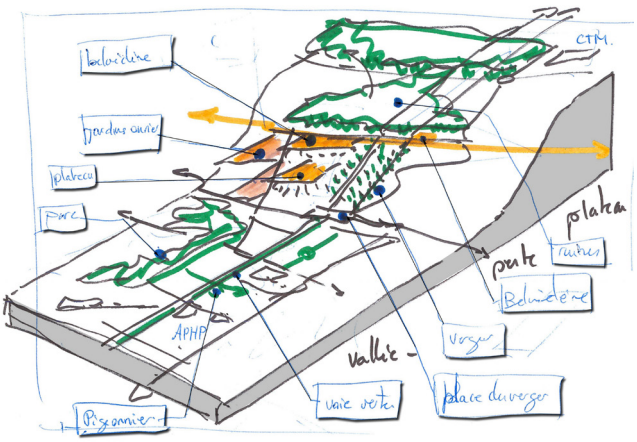

Crossing of the two axis of the project

View on the forest descent

Henri Barbusse street

Place du Pigeonnier

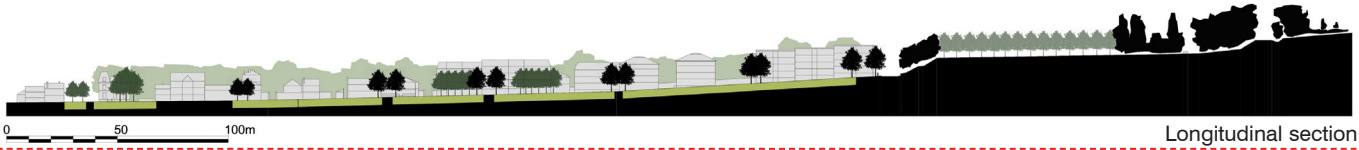

Longitudinal section

Call for tender Completed
Surface: neighbourhood Planning fees BT: 19 kEuros
Planning time: 6 months Completion: 2017
Client: City of Limeil-Brévannes
Place Charles de Gaulle Limeil-Brévannes
Location: F-94450 Limeil-Brévannes
Programme: Urban renovation
Mission: Urban study

DESCENT OF THE FOREST - LIMEIL-BR.

Feasibility study – Limeil Brévannes 2017

RETHINK with Philippe Buisson (representative), landscape architect

re