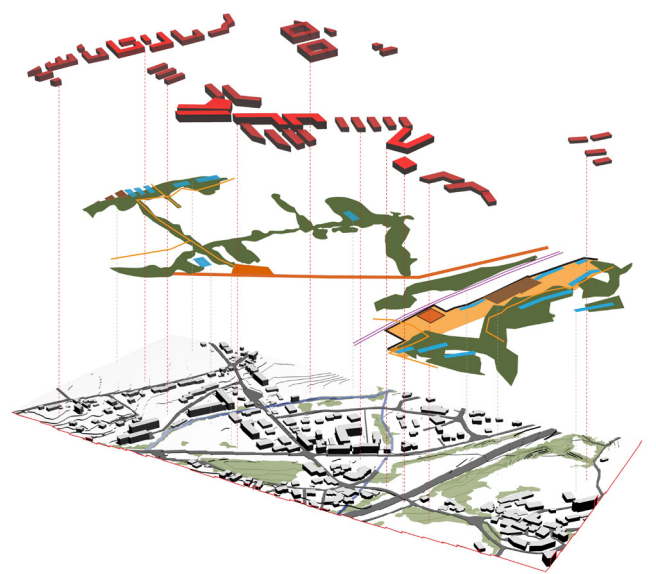
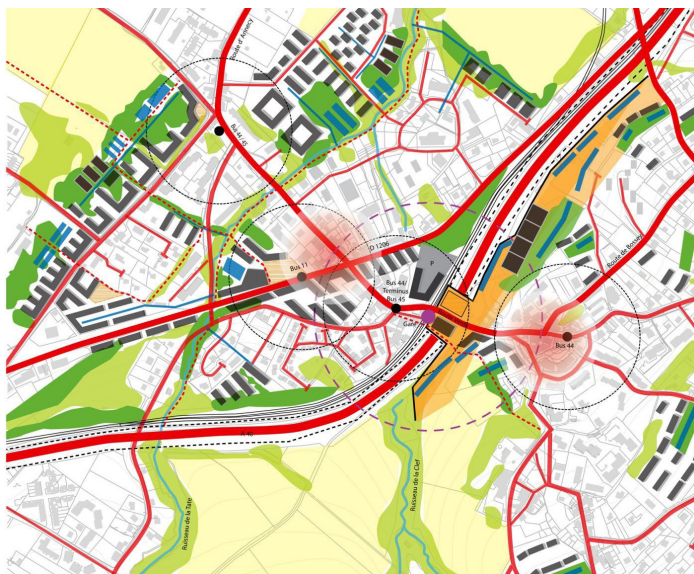


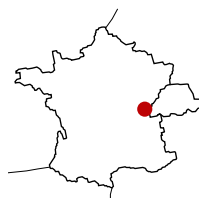
Borders and grids

The study area of the PACA Geneva – Arve – Salève is located between two urban development axis and two major entrances into the franco-valdo-genevoise agglomeration area. Our project consists of three guidelines which aim to create a balanced territorial development:

1. Repair the cuts made by the infrastructures
2. Create interdependencies between town and nature
3. Intensify the multifunctionality of the landscape



Call for tender: Urban study
 Surface: Agglomeration Planning fees BT: 48 k€
 Planning time: 11 months Completion: 2010
 Client: Canton de Genève
 Location: 5 rue David Dufour, CH-1211 Genève
 Programme: Genève - Veyrier - Etrembières
 Mission: Development of a cross border territory
 Prospective study



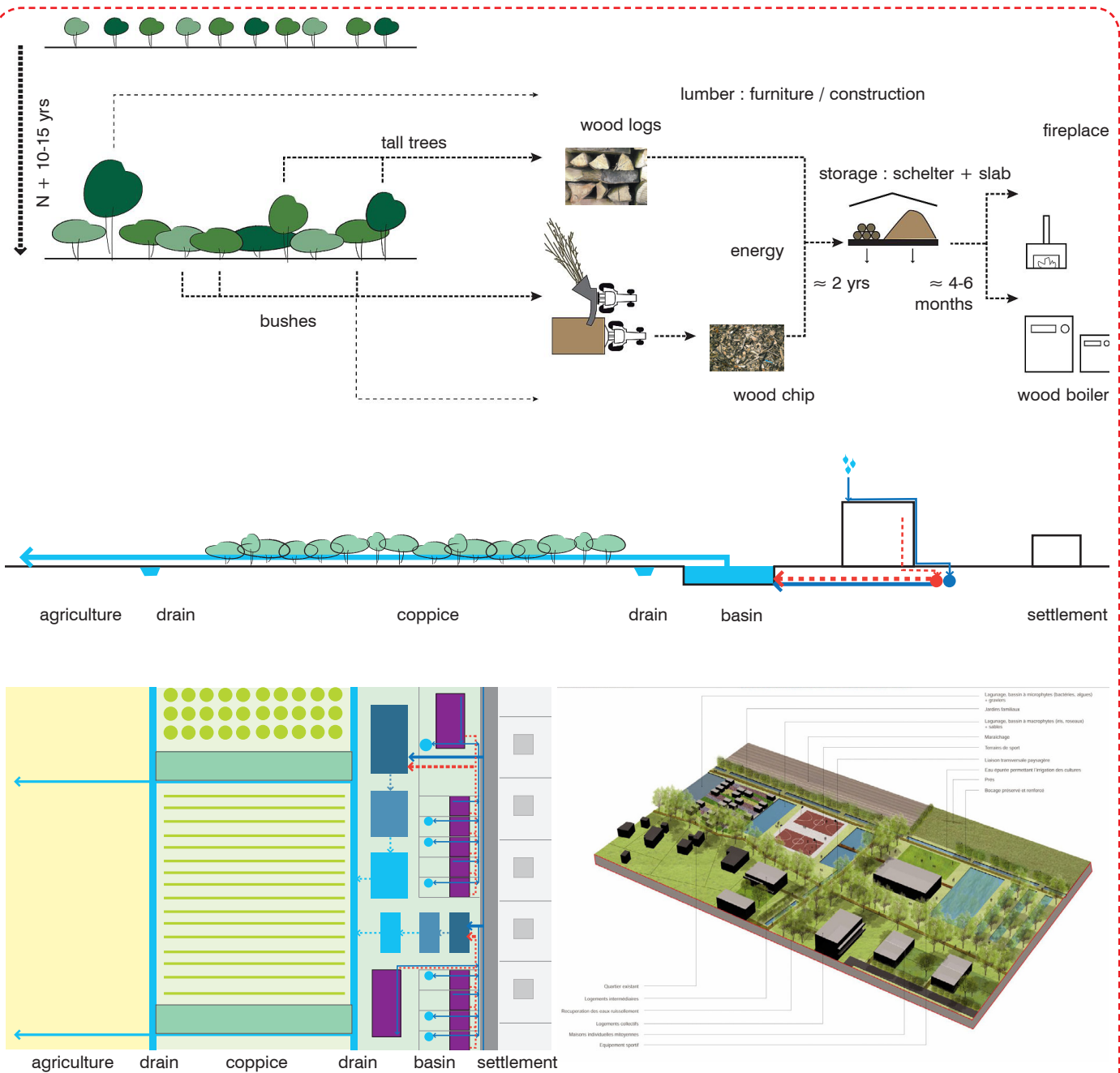
GENÈVE - ARVE - SALEVE

Development of an cross-border territory - Geneva 2010

Rethink with MTA (representative), landscape architects, ITEM, transport, OGE, ecology



Selected references



Interaction between built and open space

Borders and grids organise the territory. They draw connections between urban, agricultural and natural landscapes. They are permeable and active transitions and promote the interaction between the built and open areas.

Publications



Projects :
Geneva - Salève - Arve
Published in «Genève Agglo 2030 un projet pour dépasser les frontières», edited by Parenthèses, page



Project : Genève - Annemasse

Published in the article «Genève joue à saute-frontière», magazine «Traits Urbains» n°41, september 2010, page 18-27